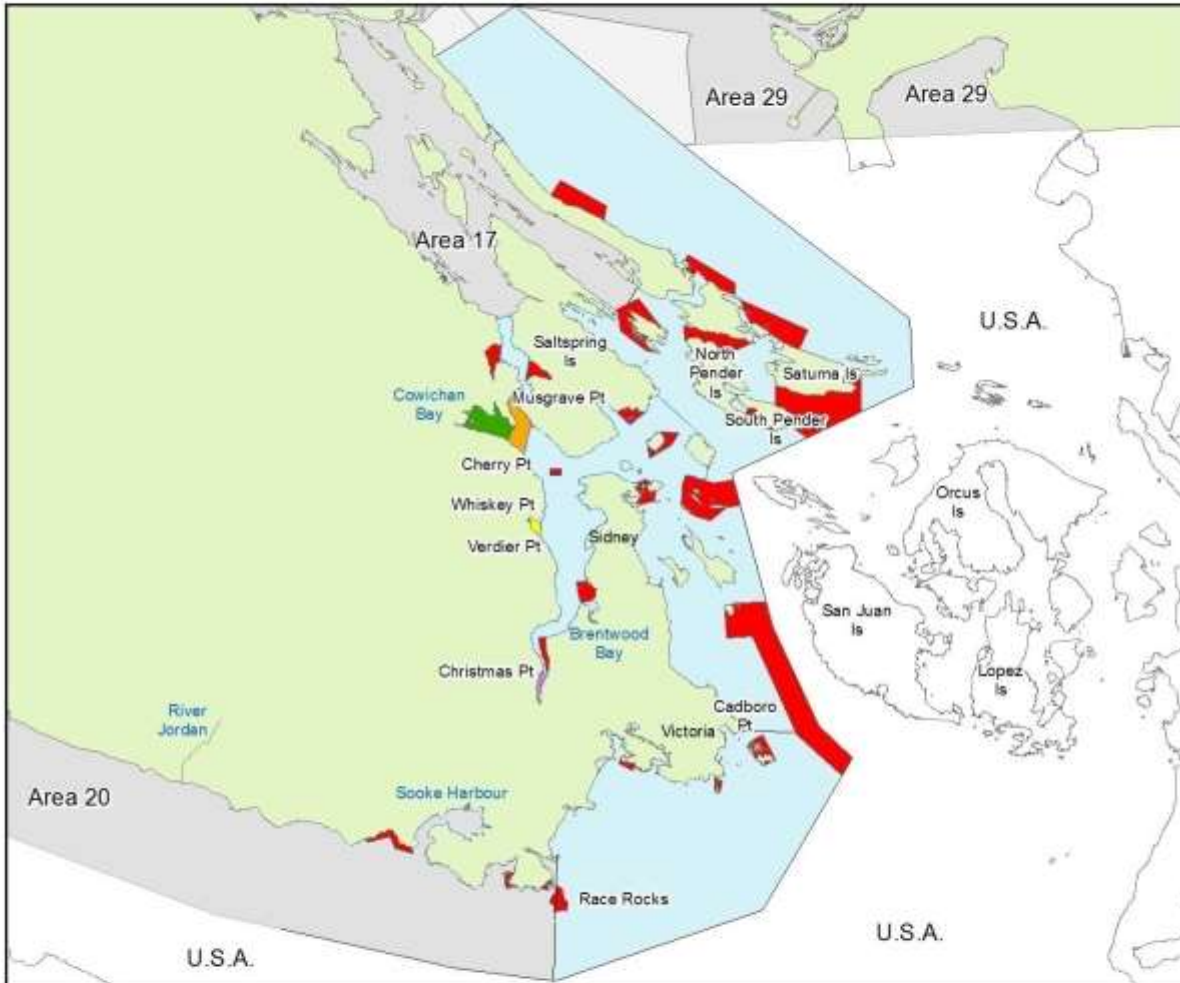







Areas 18 and 19 Cowichan to Victoria 2017 COHO OPENINGS AND OTHER CLOSURES



Jan 1 - May 31

Coho Non-Retention

	Jun 1 - Dec 31	Two (2) Coho per day, hatchery marked only * See exceptions on page 2
	Sept 15 - Nov 30	Finfish Closure
	Sept 1 - Nov 30	Finfish Closure
	Aug 1 - Oct 31	Finfish Closure
	Aug 1 - Oct 15	Finfish Closure
	All Year	Finfish Closure (Rockfish Conservation Areas)
	Area 17, 20, 29	Refer to Areas 17/20/29 Public Notices

PFMA Overview Map



Visit the DFO Pacific Region Recreational Fishing website at www.pac.dfo-mpo.gc.ca/fm-gp/rec
General Fishing Information Line 1-866-431-3474 (1-866-431-FISH)
Local DFO Office 250-746-6221 (Duncan) or 250-363-3252 (Victoria)

Areas 18 and 19			
Unless otherwise described below.	Coho	June 1–Dec 31	Two (2) per day, hatchery-mark only
In Subarea 18-10, the waters of Fulford Harbour inside or NW of a line between a fishing boundary sign located near the navigation light and Jackson Rock on the north shore of Fulford Harbour across the Harbour to a boundary sign on the opposite shore.	All	Oct 10-Jan 15	Only a single-pointed hook may be used.
Subarea 18- 8, inside of a line between Separation Point and Cherry Point.	Coho	Nov 1-Dec 31	2 per day. Hatchery or Wild
Area 19	Coho	Oct 1-Dec 31	Two (2) per day, only one (1) of which may be wild

FINFISH CLOSURES

Area 18	
In Area 18, the waters of Cowichan Bay inside a line from a fishing boundary sign near Separation Point on Vancouver Island to Wilcuma Wharf. (Green on Map)	Aug 1-Oct 31
In Subareas 18-7 and 18-8, that portion of Subarea 18-8 that lies easterly of a line from a square white boundary sign at Separation Point to a square white boundary sign at Wilcuma Wharf in Cowichan Bay; and that portion of Subarea 18-7 that lies southerly of a line from a square white boundary sign on Vancouver Island, near 48°46.179'N and 123°34.654'W, to a square white boundary sign on Saltspring Island SE of Burial Islet, near 48°45.992'N and 123°33.777'W, and northerly of a line from a square white boundary sign on Saltspring Island approximately 1.5 nautical miles ESE of Musgrave Point, near 48°43.982'N and 123°31.418'W, to a square white boundary sign on Vancouver Island approximately 0.5 nautical miles NW of Cherry Point, near 48°43.197'N and 123°33.708'W. (Yellow on Map)	Aug 1-Oct 15
Area 19	
In Area 19, the waters of Saanich Inlet inside a line from Whiskey Point to Verdier Point.	Sep 15-Nov 30
Subarea 19-12. [Saanich Inlet, south of Christmas Point]	Sep 1-Nov 30

Refer to the following website link for a description of the Area and Subarea maps:

www.pac.dfo-mpo.gc.ca/fm-gp/maps-cartes/areas-secteurs/index-eng.htm

Visit the DFO Pacific Region Recreational Fishing website at www.pac.dfo-mpo.gc.ca/fm-gp/rec
 General Fishing Information Line 1-866-431-3474 (1-866-431-FISH)
 Local DFO Office 250-746-6221 (Duncan) or 250-363-3252 (Victoria)

CLOSURE TO FISHING FOR ALL FINFISH

Sites designated as *Rockfish Conservation Areas* are closed to fishing for all finfish (including salmon).

For more information regarding Rockfish Conservation Areas go to the DFO website:

www.pac.dfo-mpo.gc.ca/fm-gp/rec/restricted-restreint/rca-ac-s-eng.htm

NOTES

The combined aggregate daily limit for Pacific Salmon is four (4) per day.

The possession limit is twice the daily limit.

When fishing for salmon, anglers are required to use barbless hooks.

DEFINITIONS

“**Hatchery marked or marked**” means a fish that has a healed scar in place of the adipose, pelvic, or pectoral fin, or in place of a maxillary.

Don't Hesitate to Report Fishing Violations 1-800-465-4336