

### AREA 20 - CHINOOK AND OTHER MANAGEMENT MEASURES

#### Finfish Closures

Aug. 15 to Sept. 4

#### Southern Resident Killer Whale Measures

No salmon fishing:  
Area 20-1: Jul. 15 to Oct. 31  
Area 20-5: Aug. 1. to Oct. 31

#### Chinook Non-Retention Areas

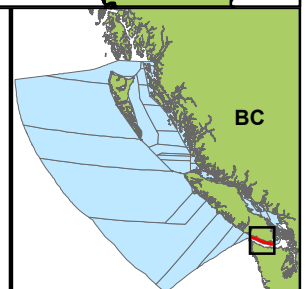
July 15 to Oct. 25

Aug. 1 to Oct. 15

Gear Restriction




Rockfish Conservation Areas

PFMA Subareas









## Area 20 – Port Renfrew, Sooke 2022 Chinook Salmon and Other Management Measures

Date	Daily limit	Chinook Salmon and other length restrictions and management measures	Location
April 1 – July 14	<b>0</b>	Chinook non-retention	Subareas 20-1 and 20-2 unless specified differently below or announced via in-season Fishery Notice.
July 15 – July 31	<b>2</b>	2 Chinook per day, maximum size 80 cm	
Aug 1 – Dec 31	<b>2</b>	2 Chinook per day	
July 15 – Oct 25	<b>0</b>	Chinook non-retention	Those portions of Subareas 20-1 and 20-2 inside or northerly of a line from Owen Point to the Port San Juan Light and Whistle Buoy, then to Woods Nose.
Sept 1 – Oct 31		You may only use a single-pointed barbless hook that measures no more than 15 mm between the point and shank when fishing.	In that portion of Subarea 20-2 at the mouth of the San Juan River north of the beach camp boundary marker at the large alder tree, located at 48°33.514' N and 124°24.272' W and south of the Pacheedaht Campground and a boundary marker located at 48°33.599' N and 124°24.233' W, at the well-established stump in the sand, shoreward in a easterly direction of this boundary and downstream of the San Juan Bridge.
	<b>Gear restriction</b>		
April 1 – July 31	<b>0</b>	Chinook non-retention	Subareas 20-3 to 20-7 unless specified differently below or announced via in-season Fishery Notice.
Aug 1 – Aug 31	<b>1</b>	1 Chinook per day, maximum size 80 cm	
Sept 1 – Dec 31	<b>2</b>	2 Chinook per day	
Aug 1 – Oct 15		Chinook non-retention	Subareas 20-6 and 20-7 [Sooke Inlet, Sooke Harbour, and Sooke Basin, northerly of a line from Muir Point to Possession Point].
	<b>0</b>		
Aug 1 – Dec 31		You may only use a single-pointed barbless hook that measures no more than 15 mm between the point and shank when fishing.	Subareas 20-6 and 20-7 [Sooke Inlet, Sooke Harbour, and Sooke Basin, northerly of a line from Muir Point to Possession Point].
	<b>Gear restriction</b>		

Date	Daily limit	Area 20 Finfish Closures	Location
July 15 – Oct 31	<b>0</b>	Closed to salmon fishing	<b>That portion of Subarea 20-1</b> inside a line drawn from Bonilla Point Light at 48° 35.732' N and 124° 43.063' W easterly following the shoreline to a point on land near Vancouver Point at 48°35.110' N and 124°40.790' W, then southerly to a point in water at 48°31.211' N and 124°40.901' W, then easterly approximately 4 nautical miles to a point in water at 48°31.134' N and 124°34.896' W, then northerly to a point in water at 48°32.328' N and 124°34.860' W, then southeasterly to a point in water at 48° 30507' N and 124°27.480' W, then southerly to a point in water at the international boundary with the United States of America at 48°25.162' N and 124°27.480' W, then northwesterly following the international boundary with the United States of America to a point in water at 48°29.607' N and 124° 43634' W, and then northerly in a straight line back to the point of commencement.



## Area 20 – Port Renfrew, Sooke 2022 Chinook Salmon and Other Management Measures

Date	Daily limit	Area 20 Finfish Closures	Location
Aug 1 – Oct 31	<b>0</b>	Closed to salmon fishing	<p><b>That portion of Subarea 20-5</b> inside a line drawn from a point in water approximately 1 nautical mile south of Otter Point at 48°20.334' N and 123°49.382' W southeasterly to a point in water at 48°17.715' N and 123°40.747' W, then easterly to a point in water approximately 0.5 nautical miles south of Race Rocks Light at 48°17.372' N and 123°31.936' W, then southerly to a point in water at the international boundary with the United States of America at 48°13.504' N and 123°32.325' W, then northwesterly following the international boundary of the United States of America to a point in water at 48°15.905' N and 123°49.585' W, and then in northerly in a straight line back to the point of commencement.</p>
Aug 15 – Sept 4	 <b>0</b> 	Finfish Closure	<p>In Area 20, those waters that are inside a line that begins at a white square boundary sign located approximately .8 nautical miles west of Owen Point, then to 48°32.45' north latitude and 124°32.05' west longitude, then to the Port San Juan Light and Whistle Buoy, then to Woods Nose, then across Port San Juan to a white square boundary sign at 48°33.23' north latitude and 124°28.55' west longitude.</p>
All year	 <b>0</b> 	Finfish closure – Rockfish Conservation Area (RCA)	<p><a href="http://www.pac.dfo-mpo.gc.ca/fm-gp/maps-cartes/rca-acs/index-eng.html">http://www.pac.dfo-mpo.gc.ca/fm-gp/maps-cartes/rca-acs/index-eng.html</a></p>

Public Notices are for illustrative purposes only and the Fishery Notice is the legal authority.