







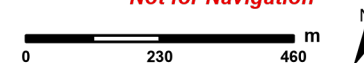
Anvil Island

Glass Sponge Reef Closures

Legend

-  Glass Sponge Reef Marine Refuge (GSMR)
-  PFMA Subarea
-  Bathymetry - 25m contours
-  Ferry Routes
-  Communities
-  Land

*For Illustrative Purposes Only
Not for Navigation*



Data Sources and Notes

Map layers sourced from the Canadian Hydrographic Service, Natural Resources Canada, Fisheries and Oceans Canada, and the Government of British Columbia.

Produced by the Fisheries Management Marine Conservation Targets Team, DFO, Pacific Region.

Updated: 1/11/2024

Datum: NAD83, Projection: BC Albers

Please check out website for current fishing regulations: <https://www.pac.dfo-mpo.gc.ca/>

